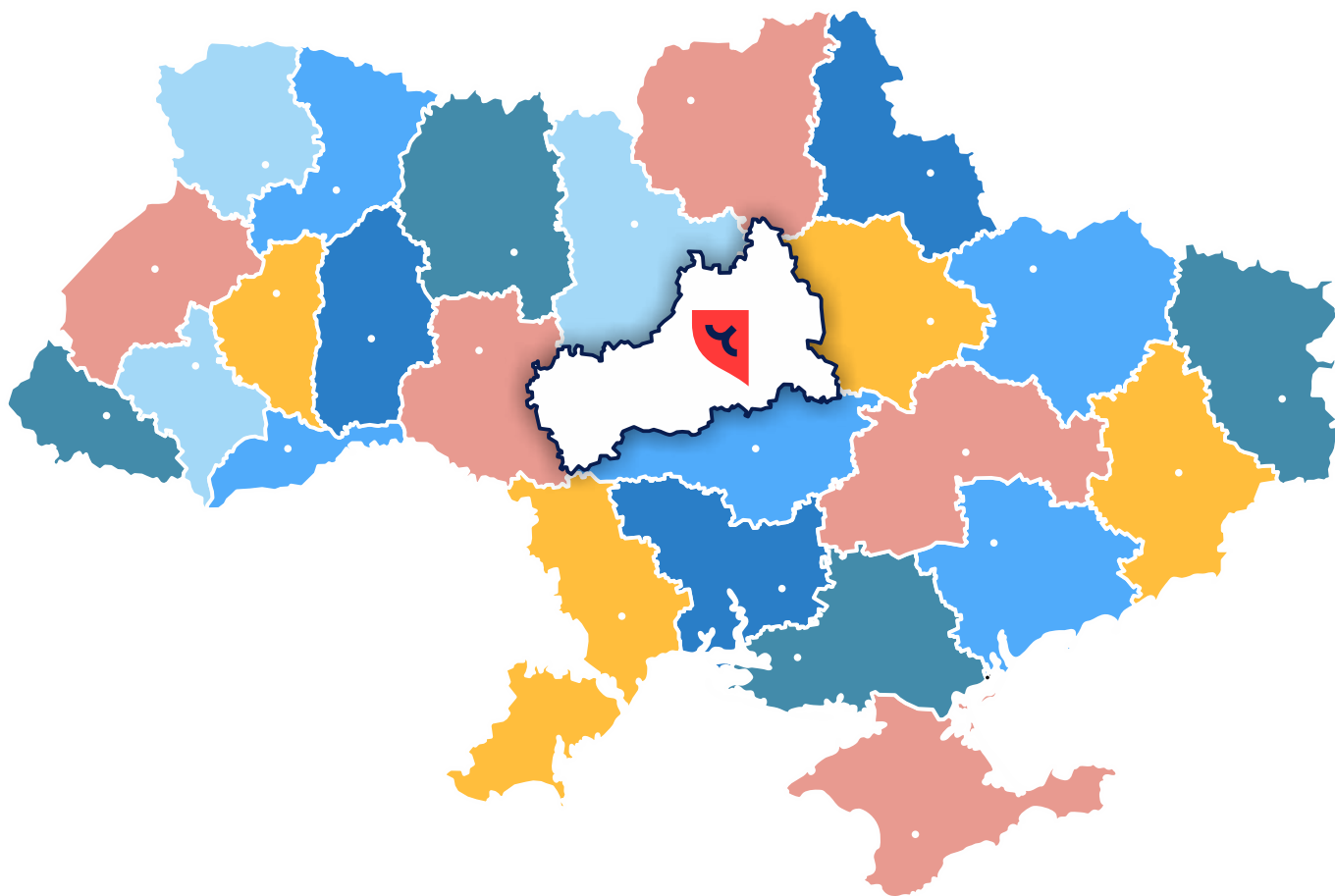


Invest in Cherkasy Region

Discover

#LAND OF GREAT POWER





FACTS ABOUT CHERKASY REGION

TOTAL AREA	POPULATION	ADMINISTRATIVE ORGANIZATION
20900 km ² (3,46 % of the territory of Ukraine)	1,17 million people 57 inhabitants/km ²	4 districts 66 territorial communities
NATURAL RESOURCES		CLIMATE
fertile black soil - 54 % of the region's territory forests - 16,2 % of the region's territory 66 deposits of underground mineral drinking and technical water		moderate continental the coldest month is January (-5,8 °C) the hottest month is July (+19,5 °C) average rainfall - 574 mm/year a zone of unstable humidification
DIMENSIONS	TIME ZONES	LIFE EXPECTANCY AT BIRTH
150 km from North to South 245 km from East to West	UTC +2 in winter UTC +3 in summer	females 77 years  males 67 years 

WHY CHERKASY REGION?



**MAP OF
INVESTMENT
OPPORTUNITIES**



**CONVENIENT
LOGISTICS**



**PRO-BUSINESS
ENVIRONMENT**



**RESOURCES
FOR
PROCESSING**



**QUALIFIED
HUMAN
RESOURCES**



**GREAT NUMBER
OF MINERAL
RESOURCES**



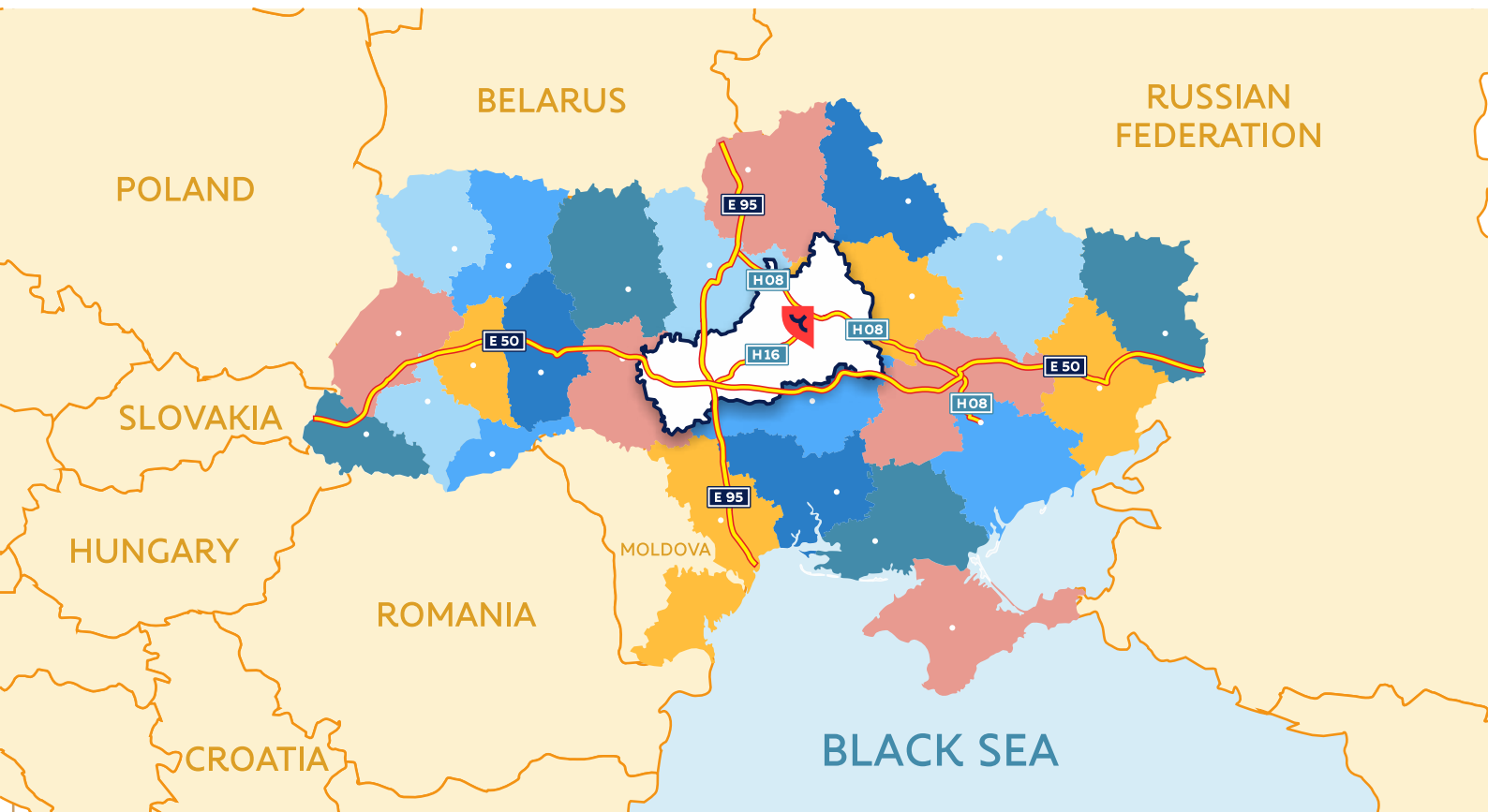
**SIGNIFICANT
WATER
SUPPLY**



TOURISM



CONVENIENT LOGISTICS



THE DISTANCE TO THE CAPITAL OF UKRAINE, KYIV - 192 km
MOTORWAYS OF CHERKASY REGION:

- E 95** Kyiv-Odesa
- E 50** Stryi-Ternopil-Vinnytsia-Kropyvnytskyi-Znamianka
- H 08** Boryspil-Zaporizhzhia
- H 16** Zolotonosha-Cherkasy-Smila-Uman



MOTOR TRANSPORT

- at the intersection of international transport corridors: highways of international importance (E 95, E 50) and highways of national importance (H 08, H 16)



RAILWAY TRANSPORT

- 3 railway stations
- 28 cargo railway stations



RIVER TRANSPORT

- 3 passenger river ports
- 2 cargo river ports
- 3000 tons – the vessel capacity of Cherkasy river port



AIR TRANSPORT

- international airport "Cherkasy"

PRO-BUSINESS ENVIRONMENT

ONLINE-SERVICES



Online state services - diia.gov.ua



ProZorro - e-system of public procurement - prozorro.sale



The State Property Fund of Ukraine - spfu.gov.ua



Privatization in Ukraine - privatization.gov.ua



Unified state register - usr.minjust.gov.ua

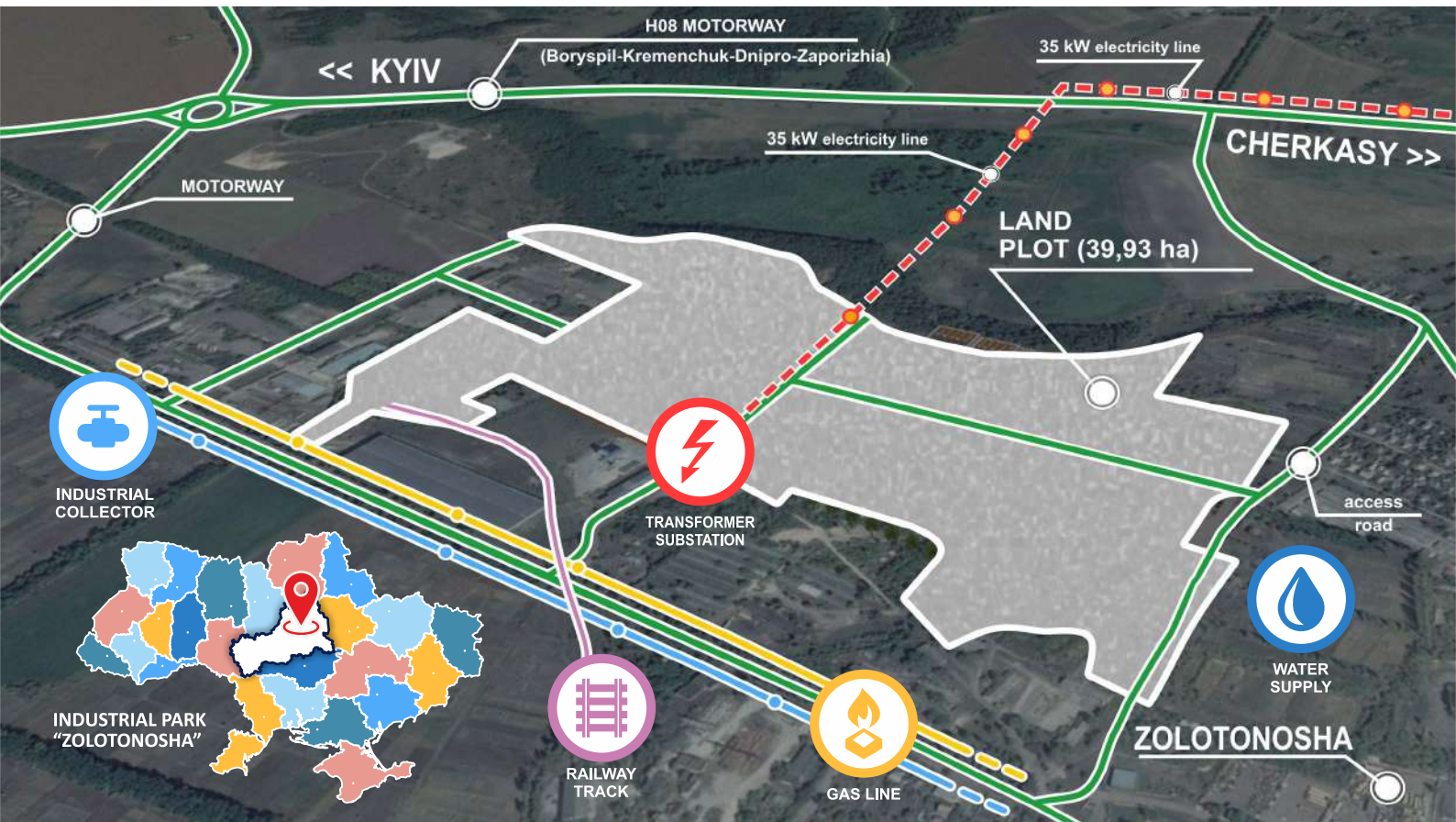


Investment website of Cherkasy region - investincherkasyregion.gov.ua

COMFORTABLE PRO-BUSINESS ENVIRONMENT

- » Department of regional development of Cherkasy regional state administration - facebook.com/InvestInCherkasyRegion
- » Cherkasy Chamber of Commerce and Industry - cci.neocm.com
- » Cherkasy Regional Development Agency - rda.ck.ua
- » 60 Centres of Administrative Services - guide.diia.gov.ua
- » 104 greenfields, 38 brownfields - investincherkasyregion.gov.ua
- » 214 companies with foreign investment
- » Industrial park "Zolotonosha"

INDUSTRIAL PARK "ZOLOTONOSHA"



Location - Zolotonosha city, Cherkasy region, Ukraine (coordinates 49.689766, 32.033001).

Total area of the land plot - 39,93 ha with a possibility to expand up to 100 ha.

The park has its own concept and was registered into the List of industrial parks of Ukraine.

Managing company of the Industrial park is LLC "Industrial Management Group".

SPECIALIZATION OF THE PARK:

- production and assembly of spare parts, reserve parts for agricultural equipment;
- production and assembly of electrical appliances;
- production of clothes, textile production;
- production of food products, complex processing and storage of vegetables and fruits.

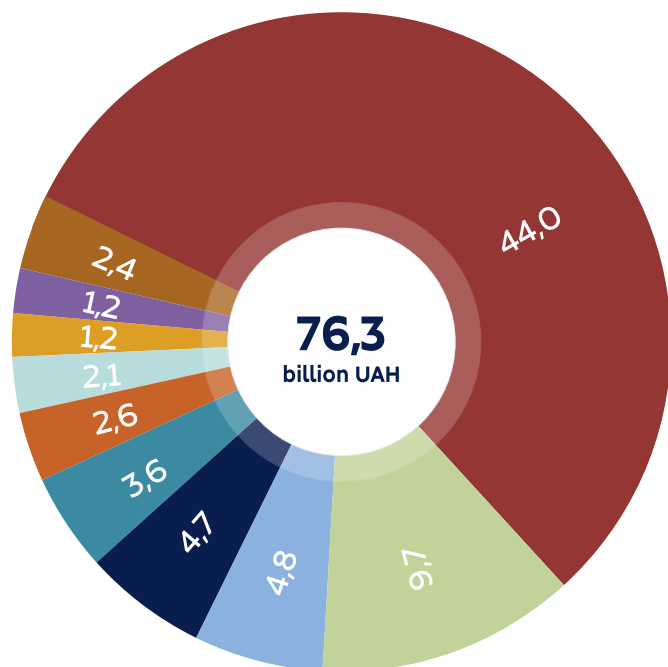
The number of working-age population (from 15 to 65) living within a half an hour distance to Zolotonosha city is about 270 thousand people, and within one hour distance is about 380 thousand people.

THE DISTANCE TO MAIN INFRASTRUCTURE OBJECTS:

- | | |
|---|---|
| » International Airport "Boryspil" - 125 km | » Sea trade port "Yuzhny" - 604 km |
| » Airport "Cherkasy" - 45 km | » Odesa sea port - 560 km |
| » River cargo port "Cherkasy" - 44 km | » Sea trade port "Chornomorsk" - 579 km |

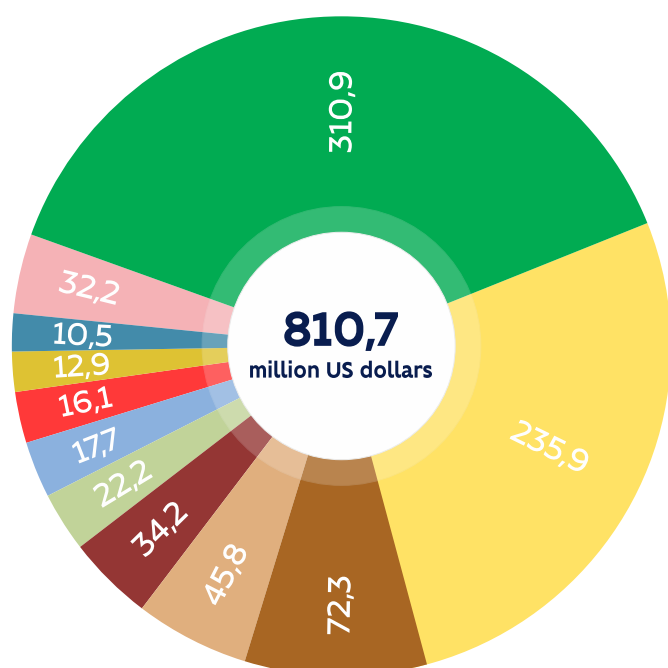
INDUSTRY

STRUCTURE OF THE VOLUME OF REALIZED INDUSTRIAL PRODUCTS IN 2020, billion UAH (%)



- Food and beverages (57,6 %)
- Supply of electricity, gas, steam and air-conditioning (12,7 %)
- Chemicals and chemical products (6,2 %)
- Pharmaceuticals (6,2 %)
- Rubber and plastic products (4,7 %)
- Timber products, paper production and printing activity (3,4 %)
- Machine-building (2,7 %)
- Textile production, clothing production, leather (1,6 %)
- Finished metal products except machinery and equipment (1,5 %)
- Others (3,4 %)

STRUCTURE OF THE VOLUME OF GOODS EXPORT IN 2020, million US dollars (%)



- Products of vegetable origin (38,3 %)
- Fats and oils (29,1 %)
- Ready food products (8,9 %)
- Timber and timber goods (5,7 %)
- Animals; products of animal origin (4,2 %)
- Different industrial goods (2,7 %)
- Machines, equipment and mechanisms (2,2 %)
- Textile materials and goods (2,0 %)
- Chemical products (1,6 %)
- Mineral products (1,3 %)
- Others (4,0 %)

AGRICULTURE

Volumes of gross agricultural output in 2020:

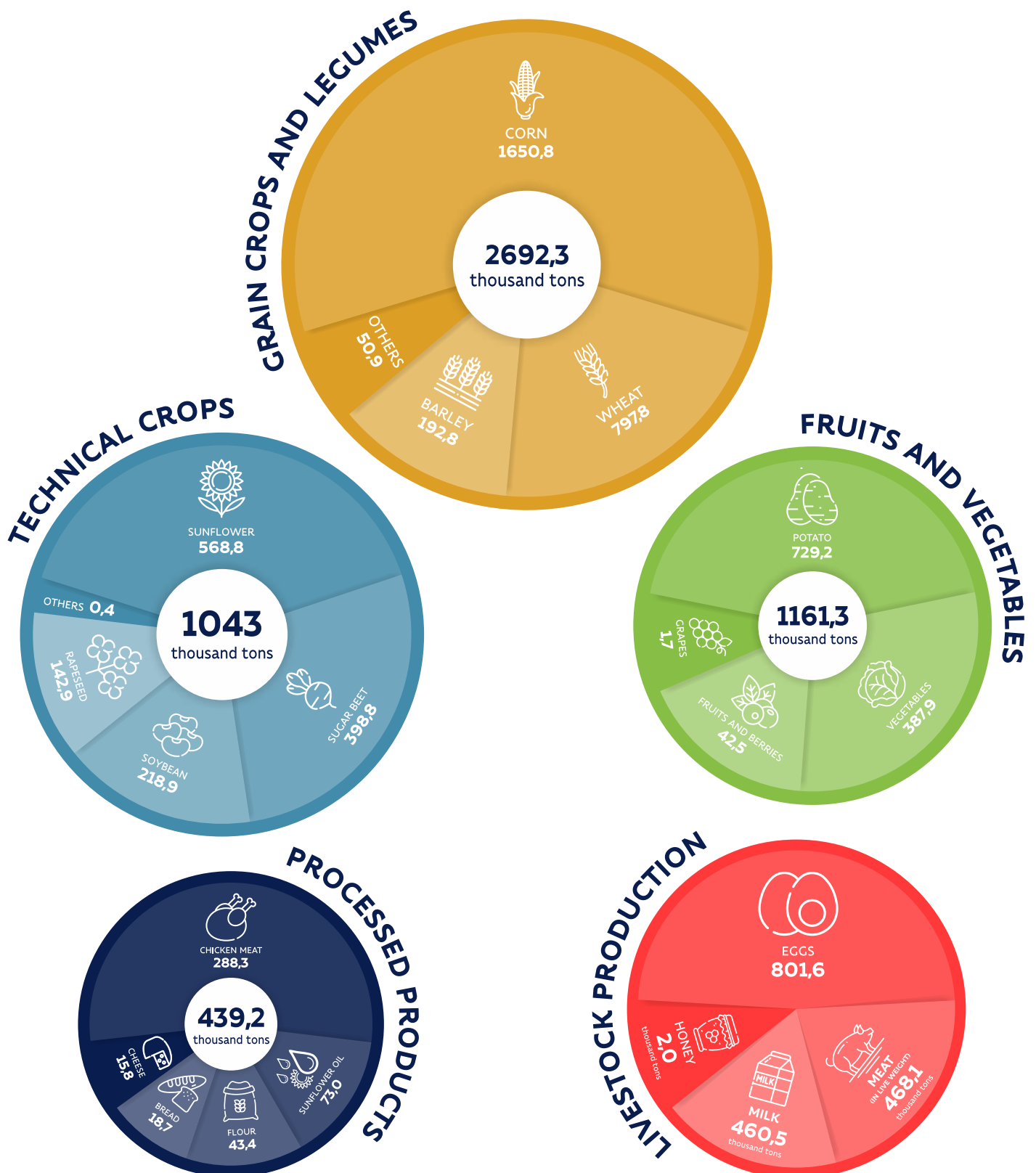


crop products - 18,9 billion UAH



livestock products - 12,8 billion UAH

Production of main kinds of agricultural products in 2020, thousand tons

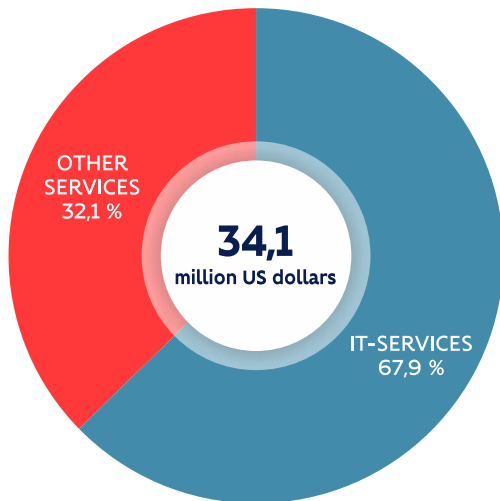


IT-SPHERE

There are 212 companies in IT-sphere of the region.

EXPORT OF COMPUTER SERVICES IN JANUARY-SEPTEMBER 2021

Information and communication technologies - No. 1 in the export of region's services



IT-services were exported most of all to the countries:



The USA



Great Britain



Germany

CHERKASY IT CLUSTER

Cherkasy IT cluster has 13 IT-companies



SPD
UKRAINE



INTERLINK



EK
ekreative



Avenga
TRANSFORMING INDUSTRIES



VISUAL CRAFT
Design and Development

TRIARE



QUALIFIED HUMAN RESOURCES



TOP-SPECIALITIES:

- IT
- electrical technology, electrical mechanics
- light industry
- building
- machine-building
- instrument-making
- heat energy
- automobile transport
- agronomy



A LARGE NUMBER OF EXPLORED MINERAL RESOURCES

80 million tons deposits of brown coal

499 million tons deposits of primary kaolin

3796 million tons deposits of oil shales

882 million tons deposits of phosphate-titanium ores

25 million tons deposits of secondary kaolin

116 million tons deposits of graphite ores

More information at: minerals-ua.info



SIGNIFICANT WATER SUPPLY

1037 rivers

150 km is the length of the coastal strip of the Dnipro river

2 984 ponds

7 underground mineral water deposits

59 underground drinking and technical water deposits

1806 million m³ of underground water reserves

295 million m³ of the operational underground water reserves

TOURISM



1
national
dendrological park



189
museums



300+
sacred places



9
national
and state reserves



1
Art-object
"Heart of Ukraine"



Cherkasy region
#LAND OF GREAT POWER



46
eco-farmsteads



2
theatres



1
philharmonic



75
hotels



1
zoo



900+
catering
establishments



100 km
of sand
beaches



100+
sports
complexes



9
thematic
villages

MORE INFORMATION ABOUT TRAVELLING IN CHERKASY REGION AT:



APPLICATION "VISIT CHERKASY REGION"



IOS



ANDROID

DON'T ASK US, ASK THEM



PRIORITIES FOR INVESTMENT AND DEVELOPMENT



MINING



WOODWORKING



**AGRICULTURAL
PROCESSING**



**MINERAL AND
ORGANIC
FERTILIZERS
MANUFACTURING**



**BIOETHANOL
MANUFACTURING
FACILITIES**



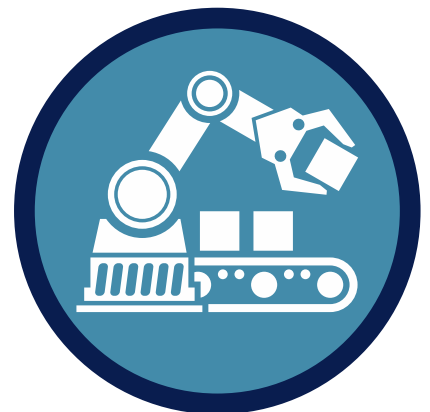
**WASTE
TREATMENT
PLANTS**



**RECONSTRUCTION OF
TRANSPORT
INFRASTRUCTURE**



**LOGISTIC
COMPLEXES**



**AUTO
ASSEMBLY
FACILITIES**

DISCOVER CHERKASY REGION

Visit Cherkasy region and we will organize an interesting business tour for you to make a proper decision.

We support local and foreign businesses in creating their success stories in Cherkasy region.

Would you like to meet our team? Give us a call or send a message to email - and we will surely schedule a meeting.

WE ARE:

Department of regional development of Cherkasy regional state administration
Ukraine, 18000, Cherkasy, 185, Shevchenko blvd.

+38 0472 37 42 60

info@drd-ck.gov.ua

investincherkasyregion.gov.ua

